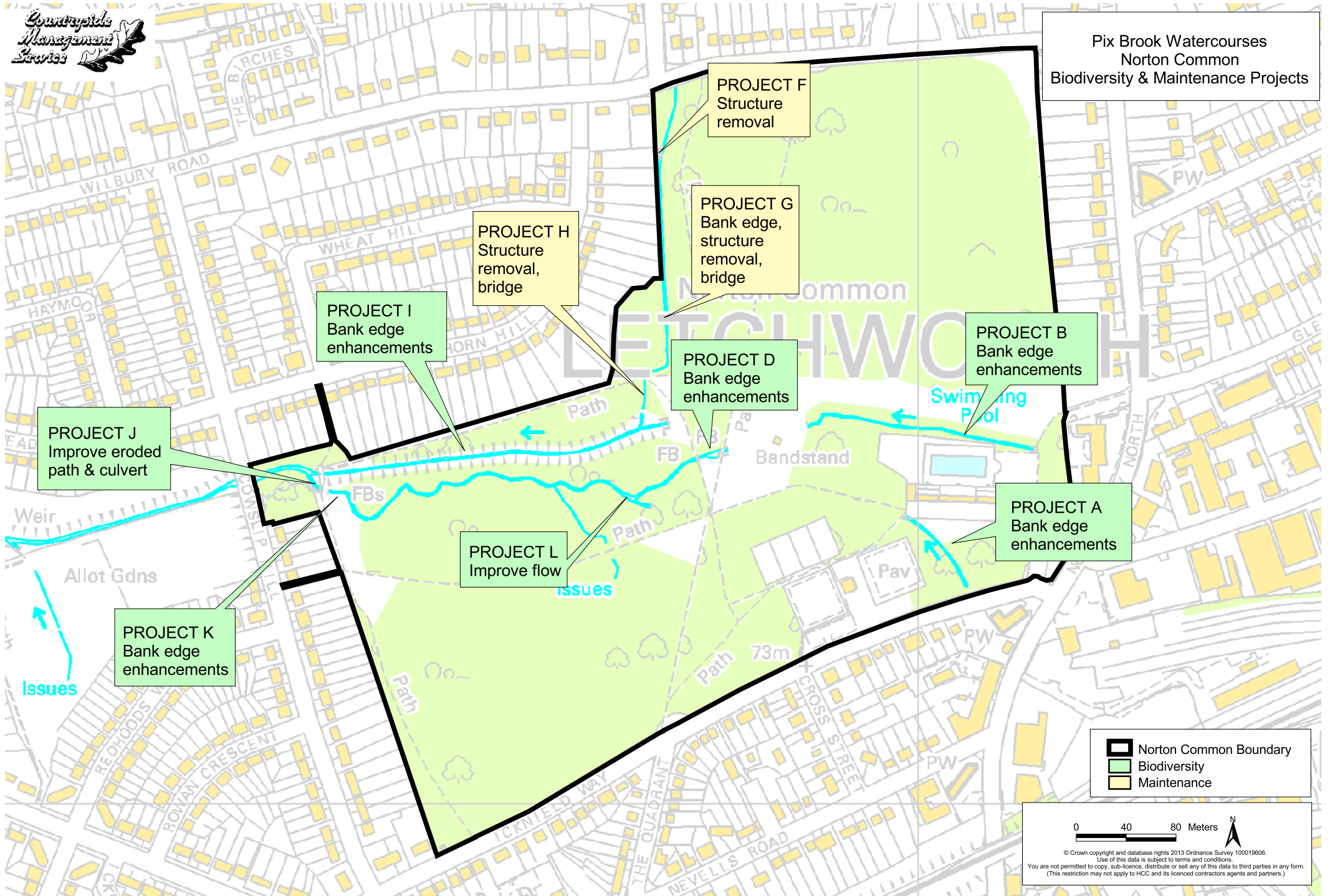


Pix Brook Watercourses
Norton Common
Biodiversity & Maintenance Projects



PROJECT J
Improve eroded path & culvert

PROJECT I
Bank edge enhancements

PROJECT H
Structure removal, bridge

PROJECT G
Bank edge, structure removal, bridge




PROJECT D
Bank edge enhancements

PROJECT B
Bank edge enhancements


PROJECT A
Bank edge enhancements

PROJECT L
Improve flow

PROJECT K
Bank edge enhancements

-  Norton Common Boundary
-  Biodiversity
-  Maintenance

0 40 80 Meters



© Crown copyright and database rights 2013 Ordnance Survey 100019606.
Use of this data is subject to terms and conditions.
You are not permitted to copy, sub-license, distribute or sell any of this data to third parties in any form.
(This restriction may not apply to HCC and its licenced contractors agents and partners.)